





0	<b>HENDAYE</b>		<b>Contrôle Police + Envoi carte postale</b>	<b>17h 00</b>
	2 km - 38 m - 19 ‰			
2	<b>IRUN</b>	<b>GI 3451 - GI 2134</b>		<b>17h 07</b>
	8 km - 186 m - 25 ‰		16,0 km/h	
10	<b>ELIZALDE</b>	<b>GI 2632 - GI 2132</b>		<b>17h 35</b>
	9 km - 113 m - 13 ‰		17,0 km/h	
18	<b>ASTIGARRAGA</b>			<b>18h 05</b>
	4 km - 43 m - 12 ‰		18,0 km/h	
22	<b>HERNANI</b>	<b>GI 131</b>		<b>18h 16</b>
	4 km - 40 m - 11 ‰		20,0 km/h	
25	<b>URNIETA</b>			<b>18h 27</b>
	4 km - 60 m - 15 ‰		18,0 km/h	
29	<b>ANDOAIN</b>	<b>GI3091 - GI 3610</b>		<b>18h 40</b>
	6 km - 26 m - 5 ‰		21,0 km/h	
35	<b>VILLAHONA</b>	<b>GI 3650</b>		<b>18h 56</b>
	7 km - 40 m - 6 ‰		21,0 km/h	
42	<b>TOLOSA</b>	<b>Alegia - GI 2131</b>	<b>0h 20</b>	<b>19h 16</b>   <b>19h 36</b>
	11 km - 88 m - 8 ‰		21,0 km/h	
52	<b>LEGORRETA</b>			<b>20h 06</b>
	5 km - 55 m - 11 ‰		20,0 km/h	
57	<b>ORDIZIA</b>			<b>20h 21</b>
	3 km - 24 m - 8 ‰		20,0 km/h	
60	<b>BEASAIN</b>	<b>GI 2632</b>		<b>20h 30</b>
	5 km - 47 m - 9 ‰		20,0 km/h	
65	<b>ORMAIZTEGI</b>		<b>Contrôle n° 1</b>	<b>10h 45</b>   <b>20h 45</b>   <b>7h 30</b>
	8 km - 185 m - 25 ‰		16,0 km/h	
8	73	<b>ZUMARRAGA</b>	<b>GI 632</b>	<b>7h 58</b>
		9 km - 120 m - 14 ‰	17,0 km/h	
16	81	<b>ANTZUOLA</b>		<b>8h 28</b>
		8 km - 102 m - 14 ‰	17,0 km/h	
24	89	<b>ELORREGI</b>		<b>8h 55</b>
		4 km - 39 m - 10 ‰	18,0 km/h	
28	93	<b>ARRASATE/MONDRAGON</b>	<b>GI 627</b>	<b>9h 08</b>
		5 km - 66 m - 15 ‰	18,0 km/h	
32	97	<b>ARETXABALETA</b>	<b>GI 3310</b>	<b>9h 23</b>
		8 km - 185 m - 23 ‰	15,0 km/h	
40	105	<b>LEINTZ-GATZAGA</b>	<b>GI 3310 - A627 - A 3002</b>	<b>0h 20</b>   <b>9h 55</b>   <b>10h 15</b>
		9 km - 210 m - 23 ‰	15,0 km/h	
49	114	<b>URIBARRI-GAMBOA</b>	<b>A3002</b>	<b>10h 51</b>
		8 km - 26 m - 3 ‰	21,0 km/h	
57	122	<b>DURANA</b>	<b>A3008</b>	<b>11h 14</b>
		6 km - 29 m - 5 ‰	21,0 km/h	
63	128	<b>VITTORIA GAZTEIZ</b>	<b>A3102</b>	<b>11h 31</b>
		5 km - 82 m - 16 ‰	18,0 km/h	
68	133	<b>BERROSTEGIETA</b>	<b>A3102 - BU 742</b>	<b>11h 48</b>
		5 km - 197 m - 44 ‰	12,0 km/h	
73	138	<b>Puerto de ZALDARAN</b>		<b>12h 10</b>
		6 km - 7 m - 1 ‰	25,0 km/h	
79	144	<b>barrage de ARRIETA</b>	<b>0h 20</b>	<b>12h 24</b>   <b>12h 44</b>
		3 km - 0 m - 0 ‰	22,0 km/h	
81	146	<b>Car. BU742/CL 127 (Trevino)</b>	<b>C127 - BU 744 - A 3122</b>	<b>12h 51</b>
		11 km - 18 m - 2 ‰	22,0 km/h	
92	157	<b>BERANTEVILLA</b>	<b>A 3122 - BU 740</b>	<b>13h 21</b>
		7 km - 21 m - 3 ‰	22,0 km/h	
99	164	<b>Carr. BU735 (Los Coralles)</b>	<b>BU 735 - BU 733</b>	<b>13h 40</b>
		3 km - 24 m - 10 ‰	20,0 km/h	
102	167	<b>BARDAURI</b>	<b>BU 733 - LR 209</b>	<b>13h 48</b>
		11 km - 197 m - 19 ‰	17,0 km/h	
112	177	<b>SAJAZARRA</b>		<b>14h 25</b>
		5 km - 21 m - 4 ‰	21,0 km/h	
117	182	<b>TIRGO</b>	<b>LR 201 - LR 200</b>	<b>14h 39</b>
		5 km - 34 m - 7 ‰	21,0 km/h	
122	187	<b>ORCHANDURI</b>	<b>LR 200</b>	<b>1h 00</b>   <b>14h 53</b>   <b>15h 53</b>
		5 km - 53 m - 11 ‰	20,0 km/h	
127	192	<b>LEIVA</b>		<b>16h 08</b>

		16 km - 222 m - 14 ‰		N 120	Contrôle n° 2	18,0 km/h			
143	208	BELORADO					12h 58	17h 02	6h 00
		6 km - 65 m - 11 ‰				19,0 km/h			
6	214	TOSANTOS		N120				6h 19	
		8 km - 164 m - 21 ‰				17,0 km/h			
14	222	VILLALOMEZ		BU 703				6h 47	
		4 km - 5 m - 1 ‰				22,0 km/h			
18	226	Car. BU703/BU701		BU 701				6h 57	
		5 km - 135 m - 27 ‰				14,0 km/h			
23	231	CERRATON DE JUARROS						7h 18	
		4 km - 21 m - 5 ‰				21,0 km/h			
27	235	VILLAESCUA LA SOMBRIA						7h 29	
		5 km - 74 m - 16 ‰				17,0 km/h			
31	239	BARRIOS DE COLINA						7h 45	
		7 km - 18 m - 3 ‰				21,0 km/h			
38	246	Car. BU701/N1		N 1				8h 05	
		4 km - 15 m - 4 ‰				21,0 km/h			
42	250	RUBENA					0h 20	8h 15	8h 35
		5 km - 15 m - 3 ‰				21,0 km/h			
46	254	VILLAFRIA						8h 48	
		8 km - 39 m - 5 ‰				21,0 km/h			
54	262	BURGOS		N 120 - BU P 1001				9h 11	
		6 km - 100 m - 18 ‰				17,0 km/h			
60	268	VILLAGONZALO PEDERNALES		BU P 1001				9h 30	
		5 km - 52 m - 10 ‰				18,0 km/h			
65	273	ARCOS		BU 100				9h 47	
		11 km - 95 m - 9 ‰				18,0 km/h			
76	284	VILLAFUERTES					0h 20	10h 24	10h 44
		15 km - 85 m - 6 ‰				21,0 km/h			
91	299	VILLAHOZ		Camino a Villafruela				11h 27	
		6 km - 85 m - 15 ‰				17,0 km/h			
96	304	TORREPADRE		BU 704				11h 46	
		6 km - 78 m - 13 ‰				17,0 km/h			
102	310	ROYELA DE RIO FRANCO		BU 104				12h 07	
		4 km - 45 m - 11 ‰				18,0 km/h			
106	314	ESPINOSA DE CERRATO						12h 20	
		8 km - 85 m - 11 ‰				18,0 km/h			
114	322	VILLAFRUELA		BU P 1131				12h 47	
		10 km - 45 m - 5 ‰				21,0 km/h			
124	332	TORRESANDINO					1h 00	13h 16	14h 16
		6 km - 46 m - 8 ‰				20,0 km/h			
130	338	OLMEDILLO DE ROA						14h 34	
		4 km - 14 m - 4 ‰				21,0 km/h			
134	342	ANGUIX		BU 132				14h 44	
		5 km - 33 m - 7 ‰				21,0 km/h			
138	346	BOADA DE ROA						14h 57	
		8 km - 123 m - 16 ‰				18,0 km/h			
146	354	MAMBRILLA DE CASTREJON		BU 134 - VA 134				15h 22	
		7 km - 38 m - 6 ‰				21,0 km/h			
152	360	VALDEARCOS DE LA VEGA		VP 3017				15h 40	
		3 km - 6 m - 2 ‰				21,0 km/h			
155	363	BOCAS DE DUERO		VP 3017 - VA 101				15h 47	
		7 km - 33 m - 5 ‰				21,0 km/h			
162	370	PENAFIEL		VA 223			0h 20	16h 07	16h 27
		5 km - 46 m - 9 ‰				20,0 km/h			
167	375	ALDEYUSO						16h 42	
		4 km - 119 m - 30 ‰				13,0 km/h			
171	379	FONPEDRAZA						17h 01	
		7 km - 15 m - 2 ‰				21,0 km/h			
177	385	CAMPASPERO		VA223 - SG 223				17h 19	
		14 km - 22 m - 2 ‰				21,0 km/h			
191	399	CUELLAR		SG 342				17h 59	
		9 km - 34 m - 4 ‰				21,0 km/h			
200	408	ARROYO DE CUELLAR		SG P 3421			0h 20	18h 25	18h 45

205	413	5 km - 10 m - 2 ‰		21,0 km/h		
		<b>CHANE</b>	<b>SGV 3341</b>			18h 59
208	416	3 km - 8 m - 3 ‰		21,0 km/h		
		<b>FRESNEDA DE CUELLAR</b>				19h 08
214	422	6 km - 41 m - 7 ‰		21,0 km/h		
		<b>FUENTE EL OLMO DE ISCAR</b>				19h 25
222	430	8 km - 61 m - 8 ‰		20,0 km/h	<b>Contrôle n° 3</b>	<b>10h 42 19h 48 6h 30</b>
		<b>COCA</b>				
8	438	8 km - 62 m - 8 ‰		20,0 km/h		
		<b>SANTIUSTE DE SAN JUAN B.</b>	<b>SG 351</b>			6h 54
16	446	8 km - 88 m - 11 ‰		20,0 km/h		
		<b>SAN CRISTOBAL DE LA VEGA</b>	<b>SG 411</b>			7h 18
23	452	7 km - 5 m - 1 ‰		22,0 km/h		
		<b>MARTIN MUNOZ DE LA DEHESA</b>	<b>SG 605</b>			7h 36
27	457	5 km - 23 m - 5 ‰		22,0 km/h		
		<b>AREVALO</b>				7h 48
37	466	10 km - 77 m - 8 ‰		21,0 km/h		
		<b>ALDEASECA</b>				8h 15
40	470	4 km - 0 m - 0 ‰		22,0 km/h		
		<b>VILLANUEVA DEL ALCENAL</b>			<b>0h 20</b>	8h 25 8h 45
47	476	7 km - 3 m - 0 ‰		22,0 km/h		
		<b>BARROMAN</b>				9h 03
53	483	7 km - 28 m - 4 ‰		22,0 km/h		
		<b>MADRIGAL DE LAS ALTAS T.</b>	<b>AV P 129 A</b>			9h 20
62	492	9 km - 33 m - 4 ‰		22,0 km/h		
		<b>HORCAJO DE LA TORRES</b>				9h 45
71	501	9 km - 17 m - 2 ‰		22,0 km/h		
		<b>PALACIOS RUBIOS</b>				10h 09
77	507	6 km - 25 m - 4 ‰		22,0 km/h		
		<b>PODEVO DE LAS CINTAS</b>	<b>SA810</b>		<b>0h 20</b>	10h 26 10h 46
88	518	11 km - 81 m - 7 ‰		21,0 km/h		
		<b>VILLORIA</b>				11h 17
93	523	5 km - 1 m - 0 ‰		22,0 km/h		
		<b>BABILAFUENTE</b>	<b>DSA 650</b>			11h 31
104	534	11 km - 15 m - 1 ‰		22,0 km/h		
		<b>ALDEALENGUA</b>	<b>SA 804</b>			12h 01
109	539	5 km - 14 m - 3 ‰		22,0 km/h		
		<b>CABREZIROS</b>				12h 14
114	544	5 km - 47 m - 9 ‰		20,0 km/h	<b>Contrôle n° 4</b>	<b>17h 31 12h 29 6h 00</b>
		<b>SALAMANCA</b>	<b>DSA 310</b>			
29	573	29 km - 296 m - 10 ‰		20,0 km/h		
		<b>MATILLA DE LOS CANOS</b>				7h 27
34	577	5 km - 40 m - 9 ‰		20,0 km/h		
		<b>VILLALBA DE LOS LIONOS</b>	<b>SA CM 515</b>			7h 41
38	582	5 km - 88 m - 20 ‰		17,0 km/h		
		<b>CARRASCAL DEL OBISPO</b>				7h 57
46	589	8 km - 29 m - 4 ‰		20,0 km/h		
		<b>LA SAGRADA</b>				8h 19
58	602	13 km - 188 m - 15 ‰		17,0 km/h		
		<b>TAMAMES</b>	<b>SA CV 139</b>		<b>0h 20</b>	9h 03 9h 23
71	614	13 km - 31 m - 2 ‰		21,0 km/h		
		<b>ALDEHUELA DE YELTES</b>	<b>SA V 140</b>			9h 59
79	623	9 km - 103 m - 12 ‰		18,0 km/h		
		<b>MORASVERDES</b>				10h 27
86	630	7 km - 11 m - 2 ‰		21,0 km/h		
		<b>TENEBRON</b>	<b>C 515</b>			10h 47
96	640	10 km - 62 m - 6 ‰		21,0 km/h		
		<b>PEDROTORO</b>			<b>0h 20</b>	11h 16 11h 36
102	646	6 km - 41 m - 7 ‰		21,0 km/h		
		<b>CUDAD RODRIGO</b>	<b>C 526</b>			11h 53
116	660	14 km - 194 m - 14 ‰		17,0 km/h		
		<b>(EL BODON)</b>	<b>CV 85</b>			12h 43
127	671	11 km - 116 m - 11 ‰		18,0 km/h		
		<b>FUENTEGUINALDO</b>	<b>CV 148</b>			13h 19

136	680	9 km - 107 m - 12 ‰ <b>CASILLAS DE FLORES</b>		18,0 km/h	1h 00	13h 49	14h 49
		12 km - 151 m - 13 ‰		18,0 km/h			
148	692	<b>NAVAS FRIAS</b>	<b>CV 148 - CC 65</b>			15h 29	
		5 km - 189 m - 38 ‰		13,0 km/h			
153	697	<b>Puerto VIEGO</b>	<b>CC 65</b>			15h 52	
		11 km - 16 m - 1 ‰		22,0 km/h			
164	708	<b>VALVERDE DEL FRESNO</b>	<b>EX 205</b>			16h 22	
		16 km - 205 m - 13 ‰		20,0 km/h			
180	724	<b>Frontière Espagne / Portugal</b>	<b>R 346 - N 569</b>		<b>0h 20</b>	<b>17h 10</b>	<b>17h 30</b>
		11 km - 234 m - 21 ‰		17,0 km/h			
191	735	<b>ARENHAS</b>				18h 09	
		3 km - 32 m - 11 ‰		19,0 km/h			
194	738	<b>ALDEIRA DE JOAO PIRES</b>	<b>N 332</b>			18h 19	
		8 km - 67 m - 9 ‰		19,0 km/h			
202	745	<b>MEDELIM</b>	<b>N 239</b>			18h 42	
		6 km - 67 m - 11 ‰		19,0 km/h			
208	751	<b>PROENCA A VELHA</b>	<b>N 239 - N 233</b>			19h 01	
		8 km - 73 m - 9 ‰		19,0 km/h			
216	759	<b>SAO MIGUEL DE ACHA</b>	 <b>N 233</b>	<b>Contrôle n° 5</b>	<b>10h 33</b>	<b>19h 27</b>	<b>6h 00</b>
		13 km - 160 m - 12 ‰		19,0 km/h			
13	772	<b>ESCALAS DE CIMA</b>				6h 41	
		15 km - 155 m - 10 ‰		19,0 km/h			
28	787	<b>CASTELO BRANCO</b>	<b>N 3</b>			7h 29	
		15 km - 141 m - 9 ‰		19,0 km/h			
43	802	<b>Sardanas Rodao (Car N3/N18)</b>	<b>N 18</b>		<b>0h 20</b>	<b>8h 16</b>	<b>8h 36</b>
		7 km - 8 m - 1 ‰		22,0 km/h			
50	809	<b>SARRASQUEIRA</b>				8h 55	
		7 km - 49 m - 7 ‰		21,0 km/h			
57	816	<b>VILA VELHA DE RODAO</b>				9h 15	
		3 km - 242 m - 78 ‰		7,0 km/h			
60	820	<b>Portelo de ATALHO</b>				9h 42	
		14 km - 192 m - 14 ‰		7,0 km/h			
74	833	<b>NISA</b>	<b>M 529</b>			11h 41	
		8 km - 67 m - 8 ‰		21,0 km/h			
82	841	<b>Carrefour M1116/M529</b>	<b>M529 - M1138</b>		<b>0h 20</b>	<b>12h 04</b>	<b>12h 24</b>
		11 km - 40 m - 4 ‰		21,0 km/h			
93	852	<b>CASTELO CERNADO</b>	<b>M 532</b>			12h 55	
		5 km - 65 m - 13 ‰		20,0 km/h			
98	857	<b>MONTE DE PEDRA</b>				13h 10	
		8 km - 38 m - 5 ‰		21,0 km/h			
106	865	<b>CUNHEIRA</b>	<b>N 369</b>			13h 31	
		10 km - 64 m - 7 ‰		21,0 km/h			
115	874	<b>CHANCELARIA</b>	<b>N 119</b>			13h 59	
		13 km - 143 m - 11 ‰		19,0 km/h			
128	887	<b>VALONGO</b>			<b>1h 00</b>	<b>14h 38</b>	<b>15h 38</b>
		10 km - 58 m - 6 ‰		21,0 km/h			
137	896	<b>BENAVILA</b>	<b>N 370</b>			16h 05	
		8 km - 92 m - 12 ‰		19,0 km/h			
145	904	<b>AVIS</b>				16h 29	
		23 km - 309 m - 13 ‰		20,0 km/h			
168	927	<b>PAVIA</b>				17h 38	
		20 km - 275 m - 14 ‰		20,0 km/h			
187	946	<b>ARRAIDOS</b>	<b>N 4</b>		<b>0h 20</b>	<b>18h 36</b>	<b>18h 56</b>
		24 km - 256 m - 11 ‰		20,0 km/h			
211	970	<b>MONTE MOR O NOVO</b>	 <b>N 253 - EN 4</b>	<b>Contrôle n° 6</b>	<b>9h 52</b>	<b>20h 08</b>	<b>6h 00</b>
		12 km - 132 m - 11 ‰		20,0 km/h			
12	982	<b>SILVEIRAS</b>	<b>EN 4 - EM 539 - EN 4</b>			6h 36	
		12 km - 50 m - 4 ‰		21,0 km/h			
24	994	<b>VENDAS NOVAS</b>	<b>EN4</b>			7h 10	
		14 km - 73 m - 5 ‰		21,0 km/h			
38	1008	<b>PEGOES</b>				7h 50	
		6 km - 14 m - 2 ‰		22,0 km/h			
44	1014	<b>SANTO ISIDRO DE PEGOES</b>			<b>0h 20</b>	<b>8h 07</b>	<b>8h 27</b>

68	1038	24 km - 134 m - 6 ‰	22,0 km/h			
		<b>ATALAIA</b>	<b>EN4</b>	9h 32		
72	1042	4 km - 16 m - 4 ‰	22,0 km/h			
		<b>MONTIJO</b>	<b>EN 4 - EN 119</b>	9h 43		
79	1049	7 km - 19 m - 3 ‰	22,0 km/h			
		<b>Cais do Seixalinho (Embarcadère)</b>	<b>traversée du Tage en ferry</b>	<b>0h 40</b>	10h 02   10h 42	
92	1062	13 km - 2 m - 0 ‰	26,0 km/h			
		<b>Cais do Sodre (Débarcadère)</b>	<b>vers place Martin Moniz</b>	<b>0h 10</b>	11h 12   11h 22	
95	1065	3 km - 56 m - 22 ‰		<b>Contrôle n° 7</b>	13,0 km/h	11h 34

Temps alloué	151h 00mn	
temps total en selle	56h 03mn	} 40%
total arrêts cumulés	82h 31mn	
Temps de sécurité	12h 25mn	

Hendaye / Ormaiztegi	65 km	775 m
Ormaiztegi / Belorado	143 km	2159 m
Belorado / Coca	222 km	1867 m
Coca / Salamanca	114 km	517 m
Salamanca / Sao Miguel de Acha	216 km	2345 m
Sao Miguel de Acha / Montemor	211 km	2354 m
Montemor / Lisboa	95 km	496 m
	<b>1066 km</b>	<b>10513 m</b>