




0	DUNKERQUE	D916	3h 30
	5 km - 9 m - 2 ‰		18,0 km/h
5	CAPELLE LA GRANDE	D2 - Route de Brienne	3h 47
	5 km - 5 m - 1 ‰		22,0 km/h
10	BIERNE	D352 - D52 - D928	4h 01
	13 km - 51 m - 4 ‰		21,0 km/h
23	Carr. D928 /D11 - Erkels Brugge	D 928	4h 39
	6 km - 24 m - 4 ‰		22,0 km/h
30	Carr. D928 /D26 - la Kruys		4h 57
	6 km - 18 m - 3 ‰		22,0 km/h
35	St MOMELIN		5h 13
	6 km - 13 m - 2 ‰		22,0 km/h
41	ST OMER	D211 E2	0h 20
	4 km - 33 m - 9 ‰		18,0 km/h
45	BLENEDECQUES	D210 - D477	6h 02
	2 km - 66 m - 32 ‰		14,0 km/h
47	HEURINGHEM	D477 - D77	6h 11
	8 km - 68 m - 9 ‰		21,0 km/h
55	THEROUANNE	VC (Route de Nielles - Route de Delettes)	6h 33
	4 km - 30 m - 7 ‰		21,0 km/h
59	DELETTES	VC (Route du chemin d'Aire)	6h 46
	2 km - 12 m - 5 ‰		22,0 km/h
61	COYECQUES (Ponche)	VC (Rue du Crocq) - D104	6h 53
	4 km - 39 m - 11 ‰		20,0 km/h
65	RECLINGHEM	D104	7h 04
	3 km - 32 m - 10 ‰		20,0 km/h
68	MATRINGHEM	D13 E1 - (Rue d'hezecques)	7h 14
	2 km - 10 m - 5 ‰		22,0 km/h
70	HÉZECQUES	D13 E1 - Lugy - VC	7h 20
	5 km - 35 m - 7 ‰		21,0 km/h
75	VERCHIN	D93 - D71 E2	7h 34
	3 km - 39 m - 13 ‰		20,0 km/h
78	AMBRICOURT	VC (Rue de Blangy) - D104	0h 20
	6 km - 45 m - 8 ‰		21,0 km/h
84	BLANGY SUR TERNOISE	D94	8h 20
	2 km - 3 m - 1 ‰		22,0 km/h
86	BLINGEL	D107	8h 26
	5 km - 76 m - 14 ‰		20,0 km/h
91	FRESNOY	VC (Rue du Vieil HESDIN)	8h 42
	3 km - 6 m - 2 ‰		22,0 km/h
94	VIEL HESDIN	D23 E1	8h 50
	5 km - 97 m - 20 ‰		15,0 km/h
99	ERQUIERES	VC - D124	9h 09
	2 km - 1 m - 0 ‰		22,0 km/h
101	FONTAINE L'ETALON	D124	9h 15
	5 km - 66 m - 12 ‰		20,0 km/h
106	GENNES IVERGNY	D119 - D224	9h 31
	3 km - 5 m - 2 ‰		22,0 km/h
109	VITZ / AUTHIE	VC (AD cimetièrre) - Acquets	9h 38
	5 km - 80 m - 14 ‰		20,0 km/h
114	MAISON-PONTHIEU	D56 E - (AD) D108	9h 55
	5 km - 30 m - 6 ‰		21,0 km/h
119	YVRENCHIEUX	D108A (rue des moines)	0h 20
	5 km - 4 m - 1 ‰		22,0 km/h
125	ONEUX	(AG) rue David - D941 sur 50m - (AG) VC	10h 45
	1 km - 9 m - 7 ‰		21,0 km/h
126	NEUVILLE	VC (rue du Gal De Gaulle)	10h 49
	5 km - 87 m - 18 ‰		19,0 km/h
131	YAUCOURT-BUSSUS	(AG) D32	11h 04
	4 km - 15 m - 4 ‰		22,0 km/h
134	AILLY LE HAUT CLOCHER	D32	11h 15
	4 km - 8 m - 2 ‰		22,0 km/h
138	LONG		11h 26
	4 km - 12 m - 3 ‰		22,0 km/h
142	LONGPRÉ LES CORPS SAINTS	D70	11h 37

	7 km - 86 m - 11 ‰		20,0 km/h		
150	QUESNOY/AIRAINES	D70 - D38		12h 00	
	5 km - 72 m - 15 ‰		19,0 km/h		
154	MONTAGNE-FAYEL	D38		12h 15	
	5 km - 16 m - 3 ‰		22,0 km/h		
160	MOLLIENS-DREUL	D156	0h 50	12h 29	13h 19
	5 km - 84 m - 17 ‰		19,0 km/h		
164	ST AUBIN MONTENOY	VC (Rue de l'abassure) - D141		13h 35	
	9 km - 113 m - 13 ‰		19,0 km/h		
173	POIX EN PICARDIE	D901		14h 03	
	5 km - 90 m - 18 ‰	●	17,0 km/h		
178	EQUENNES-ERAMONCOURT			14h 21	
	9 km - 96 m - 10 ‰		21,0 km/h		
187	GRANDVILLIERS			14h 48	
	4 km - 13 m - 3 ‰		22,0 km/h		
191	THIEULOUY ST ANTOINE			14h 59	
	4 km - 18 m - 4 ‰		22,0 km/h		
195	FONTAINE LAVAGANNE			15h 11	
	3 km - 18 m - 6 ‰	▼	21,0 km/h		
198	MARSEILLE EN BEAUVAISIS	D930 - (AG) D22	0h 20	15h 20	15h 40
	6 km - 43 m - 7 ‰		21,0 km/h		
204	CRILLON	D22		15h 57	
	7 km - 118 m - 17 ‰	●	19,0 km/h		
211	HODENC EN BRAY			16h 19	
	3 km - 0 m - 0 ‰	▼	22,0 km/h		
214	LACHAPELLE AUX POTS	D22 - (AD) N31 sur 200 m - (AG) D22		16h 26	
	4 km - 61 m - 14 ‰		20,0 km/h		
218	ST AUBIN EN BRAY	D22		16h 39	
	4 km - 85 m - 23 ‰		14,0 km/h		
222	LALANDELLE	D22 - (AG) D153		16h 55	
	6 km - 16 m - 3 ‰		22,0 km/h		
228	LABOSSE	D166 - D153		17h 12	
	12 km - 81 m - 7 ‰		21,0 km/h		
240	CHAUMONT EN VEXIN	VC (Rue de la laiterie)	0h 20	17h 48	18h 08
	3 km - 47 m - 13 ‰		20,0 km/h		
243	REILLY	VC (Rue de la cave de Magny) - D6		18h 18	
	4 km - 75 m - 17 ‰		19,0 km/h		
247	BEAUGRENIER	D983		18h 32	
	3 km - 21 m - 8 ‰	●	21,0 km/h		
250	MONTAGNY EN VEXIN			18h 39	
	6 km - 19 m - 3 ‰		22,0 km/h		
256	MAGNY EN VEXIN		Contrôle n° 2	18h 55	
	7 km - 112 m - 16 ‰		20,0 km/h		
263	ARTHIES			19h 17	
	4 km - 31 m - 8 ‰		21,0 km/h		
267	AINCOURT			19h 28	
	2 km - 23 m - 14 ‰	▼	20,0 km/h		
268	DROCOURT	D983 - VC		19h 33	
	4 km - 34 m - 8 ‰		21,0 km/h		
273	FONTENAY ST PERE	VC		19h 46	
	3 km - 48 m - 16 ‰		19,0 km/h		
276	LIMAY	D983		19h 56	
	3 km - 25 m - 8 ‰		21,0 km/h		
279	MANTES LA JOLIE	Route de HOUDAN - D983	0h 20	20h 05	20h 25
	5 km - 46 m - 9 ‰		21,0 km/h		
284	VERT	D170		20h 39	
	4 km - 84 m - 20 ‰		14,0 km/h		
288	BOINVILLIERS	VC		20h 57	
	4 km - 28 m - 7 ‰		21,0 km/h		
292	MONTCHAUVET	VC		21h 09	
	3 km - 49 m - 15 ‰		20,0 km/h		
295	CIVRY LA FORÊT	D166 - VC - D115	6h 41	21h 19	4h 00
	5 km - 41 m - 8 ‰		21,0 km/h		
5	300	GRESSEY	D115	4h 15	

10	306	5 km - 18 m - 3 ‰		22,0 km/h		
		HOUDAN	D115			4h 30
		4 km - 33 m - 8 ‰		21,0 km/h		
14	309	DANNEMARIE	D115 - D101			4h 41
		3 km - 19 m - 7 ‰		21,0 km/h		
17	312	BOUITIGNY-PROUAIS	D101.1			4h 49
		5 km - 19 m - 4 ‰		22,0 km/h		
22	317	PROUAIS	D21 - D983			5h 02
		8 km - 35 m - 4 ‰		22,0 km/h		
30	325	COULOMBS	D983			5h 25
		2 km - 8 m - 4 ‰		22,0 km/h		
32	327	NOGENT LE ROI	D983 - D101.3			5h 31
		4 km - 31 m - 7 ‰		21,0 km/h		
36	332	NERON	D327.5 - D136			5h 44
		5 km - 50 m - 11 ‰		20,0 km/h		
41	336	BOUGLAINVAL	D134.9 - D327.4	0h 20		5h 58 6h 18
		6 km - 44 m - 7 ‰		21,0 km/h		
47	342	BERCHERES LA MAINGOT	D327.4 - D134.10			6h 35
		2 km - 4 m - 2 ‰		22,0 km/h		
49	344	POISVILLIERS	D340.1 - D906 - D7154			6h 41
		5 km - 8 m - 2 ‰		22,0 km/h		
54	349	LEVES				6h 55
		3 km - 6 m - 2 ‰		22,0 km/h		
57	353	CHARTRES	D935			7h 05
		6 km - 25 m - 4 ‰	●	18,0 km/h		
63	359	MORANCEZ				7h 25
		7 km - 28 m - 4 ‰	▼	22,0 km/h		
70	365	DAMMARIE	D127		Contrôle n° 3	7h 44
		5 km - 18 m - 4 ‰	●	22,0 km/h		
75	370	(FRESNAY LE COMTE)				7h 58
		6 km - 3 m - 1 ‰	▼	22,0 km/h		
81	376	LE GAULT ST DENIS	D127 - D130.6	0h 20		8h 13 8h 33
		8 km - 10 m - 1 ‰		22,0 km/h		
89	384	PRE ST EVROULT	D130			8h 56
		4 km - 24 m - 6 ‰		21,0 km/h		
92	388	DANCY	VC - Le Mesnil - D111.7			9h 07
		7 km - 6 m - 1 ‰		22,0 km/h		
99	395	CONIE MOLITARD	D130			9h 26
		6 km - 13 m - 2 ‰	●	22,0 km/h		
105	400	LUTZ EN DUNOIS				9h 43
		6 km - 20 m - 3 ‰	▼	22,0 km/h		
111	406	THIVILLE	D130 - D924			9h 59
		5 km - 15 m - 3 ‰		22,0 km/h		
116	412	LA FERTE VILLENEUIL	D924			10h 14
		2 km - 20 m - 12 ‰	●	19,0 km/h		
118	413	CHARRAY		0h 20		10h 19 10h 39
		7 km - 11 m - 2 ‰	▼	22,0 km/h		
125	420	MOISY				10h 59
		7 km - 31 m - 4 ‰		22,0 km/h		
132	427	VIEVY LE RAYÉ				11h 18
		5 km - 5 m - 1 ‰	▼	22,0 km/h		
137	432	OUCQUES	D924			11h 31
		3 km - 6 m - 2 ‰		22,0 km/h		
140	435	VILLENEUVE FROUVILLE	D26			11h 40
		6 km - 11 m - 2 ‰	●	22,0 km/h		
145	441	CONAN				11h 56
		5 km - 5 m - 1 ‰	▼	22,0 km/h		
151	446	CHAMPIGNY EN BEAUCE				12h 10
		6 km - 32 m - 5 ‰		22,0 km/h		
156	452	LA CHAPELLE VENDÔMOISE				12h 26
		4 km - 8 m - 2 ‰		22,0 km/h		
161	456	LANDES LE GAULOIS		0h 50		12h 38 13h 28
		8 km - 30 m - 4 ‰	▼	22,0 km/h		
168	463	HERBAULT	D107		Contrôle n° 4	13h 49

172	468	4 km - 22 m - 5 ‰		22,0 km/h			
		SANTENAY	D1 - VC				14h 01
		7 km - 19 m - 3 ‰		22,0 km/h			
180	475	MESLAND	D65				14h 22
		3 km - 21 m - 6 ‰		21,0 km/h			
183	478	MONTEAUX	D58				14h 31
		6 km - 16 m - 3 ‰		22,0 km/h			
189	484	LIMERAY	D1				14h 48
		5 km - 16 m - 3 ‰		22,0 km/h			
194	489	POCÉ/CISSE	D1 - D431				15h 02
		4 km - 12 m - 3 ‰		22,0 km/h			
198	493	AMBOISE	D81 - VC	0h 20			15h 12 15h 32
		11 km - 75 m - 7 ‰		21,0 km/h			
209	504	LA CROIX EN TOURAINE	D31 f				16h 04
		2 km - 43 m - 23 ‰		17,0 km/h			
210	506	BLERE	VC - D500				16h 11
		8 km - 18 m - 2 ‰		22,0 km/h			
218	514	SUBLAINES	D25				16h 33
		6 km - 1 m - 0 ‰	●	22,0 km/h			
225	520	CHEDIGNY					16h 51
		4 km - 42 m - 10 ‰	↓	20,0 km/h			
229	524	CHAMBOURG					17h 04
		6 km - 21 m - 3 ‰	↓	22,0 km/h			
235	530	BEAULIEU LES LOCHES	D92 - VC - D952				17h 21
		4 km - 11 m - 3 ‰		22,0 km/h			
239	534	PERRUSSON	VC - D93	0h 20			17h 32 17h 52
		8 km - 96 m - 12 ‰		19,0 km/h			
247	542	ST SENOCH	D93				18h 18
		8 km - 21 m - 3 ‰		22,0 km/h			
255	550	BETZ LE CHÂTEAU	D93				18h 40
		5 km - 27 m - 5 ‰		22,0 km/h			
260	555	LA CELLE GUENAND	D50 - VC - D36 - D42 - VC - D365				18h 54
		15 km - 136 m - 9 ‰		21,0 km/h			
275	570	BOUSSAY	VC - D725				19h 38
		9 km - 63 m - 7 ‰		21,0 km/h			
284	579	LA ROCHE POSAY	D5	Contrôle n° 5 	7h 55		20h 05 4h 00
		7 km - 22 m - 3 ‰	●	22,0 km/h			
7	587	VICQ / GARTEMPE					4h 20
		5 km - 49 m - 10 ‰	↓	21,0 km/h			
12	591	ANGLES / L'ANGLIN	D2				4h 34
		2 km - 50 m - 20 ‰		14,0 km/h			
14	594	Carr. D2/D5	D5				4h 44
		10 km - 50 m - 5 ‰	●	22,0 km/h			
24	604	(NALLIERS)					5h 13
		3 km - 13 m - 5 ‰	↓	22,0 km/h			
27	607	ST GERMAIN					5h 20
		10 km - 81 m - 8 ‰	↓	21,0 km/h			
37	616	JOUHET					5h 49 6h 09
		9 km - 56 m - 6 ‰	↓	21,0 km/h			
46	625	MONTMORILLON	D279				6h 35
		8 km - 57 m - 7 ‰	●	21,0 km/h			
54	633	POILIEUX					6h 58
		4 km - 34 m - 9 ‰	↓	21,0 km/h			
57	637	MOULISMES					7h 08
		9 km - 84 m - 9 ‰	↓	21,0 km/h			
67	646	ADRIERS	D279 - D113				7h 36
		9 km - 84 m - 9 ‰		21,0 km/h			
76	655	MOUTERRE / BLOURDE	D113				8h 02
		2 km - 62 m - 25 ‰		14,0 km/h			
78	657	Car D279/D11 (Giverdan)	D279	0h 20			8h 13 8h 33
		11 km - 60 m - 6 ‰	●	21,0 km/h			
89	668	ABZAC					9h 04
		7 km - 65 m - 10 ‰	↓	21,0 km/h			
95	675	ST GERMAIN DE CONFOLENS	D952				9h 23

		4 km - 29 m - 7 ‰		21,0 km/h		
99	679	CONFOLENS	D952	Contrôle n° 6		9h 35
		3 km - 26 m - 7 ‰		21,0 km/h		
103	682	ANSAC / VIENNE	VC - D346			9h 45
		10 km - 94 m - 9 ‰		21,0 km/h		
113	692	CHANTREZAC	D60			10h 15
		3 km - 49 m - 15 ‰	●	19,0 km/h		
116	696	L'Espinassousse	↓			10h 26
		6 km - 7 m - 1 ‰		22,0 km/h		
122	701	NIEUIL	D739 (ouest) - VC	0h 20		10h 42 11h 02
		4 km - 25 m - 7 ‰		21,0 km/h		
126	705	LUSSAC	D951			11h 12
		4 km - 6 m - 2 ‰		22,0 km/h		
129	709	CHASSENEUIL/BONNIEURE	D942			11h 23
		7 km - 41 m - 6 ‰		21,0 km/h		
137	716	TAPONNAT	N2141			11h 44
		3 km - 36 m - 11 ‰		20,0 km/h		
140	719	LA ROCHEFOUCAULD	N141 - D33			11h 53
		7 km - 63 m - 9 ‰		21,0 km/h		
147	726	BUNZAC	D33			12h 14
		4 km - 27 m - 7 ‰		21,0 km/h		
150	730	PRANZAC	D699			12h 25
		3 km - 116 m - 33 ‰		14,0 km/h		
154	733	LE QUEROY	D106			12h 40
		6 km - 40 m - 6 ‰		21,0 km/h		
160	740	GARAT	D101	0h 50		12h 59 13h 49
		4 km - 40 m - 9 ‰	●	21,0 km/h		
164	744	DIRAC	↓			14h 01
		6 km - 48 m - 8 ‰		21,0 km/h		
171	750	TORSAC	D81 - D122 (ouest)			14h 19
		5 km - 53 m - 11 ‰		20,0 km/h		
175	755	FOUQUEBRUNE	D43 - (AG) VC - (AG) D5 - D39			14h 33
		5 km - 53 m - 10 ‰		21,0 km/h		
180	760	CHARMANT	D123 - D440 - D16 - D674			14h 48
		14 km - 72 m - 5 ‰		22,0 km/h		
195	774	MONTMOREAU ST CYBARD	D674			15h 29
		9 km - 85 m - 10 ‰	●	21,0 km/h		
203	783	MONTBOYER	↓	0h 20		15h 54 16h 14
		6 km - 35 m - 6 ‰		21,0 km/h		
209	788	CHALAIS	D136	Contrôle n° 7		16h 30
		6 km - 34 m - 6 ‰		21,0 km/h		
215	794	GUILDON	D136 - D78			16h 48
		5 km - 34 m - 7 ‰		21,0 km/h		
220	799	CHAMPAGNE	D160 - D142			17h 02
		6 km - 31 m - 5 ‰		22,0 km/h		
225	805	ST AIGULIN	D160 - D272			17h 18
		5 km - 15 m - 3 ‰		22,0 km/h		
231	810	(LA BARDE)	D272			17h 32
		5 km - 27 m - 5 ‰		22,0 km/h		
236	815	LES EGLISOTTES	D674			17h 46
		9 km - 12 m - 1 ‰	●	22,0 km/h		
244	824	COUSTRAS	↓	0h 20		18h 10 18h 30
		8 km - 23 m - 3 ‰		22,0 km/h		
252	832	ST DENIS DE PILE	D910			18h 52
		9 km - 18 m - 2 ‰		22,0 km/h		
261	841	LIBOURNE	D2089			19h 18
		7 km - 29 m - 4 ‰		22,0 km/h		
268	847	ARVEYRES	D20			19h 37
		10 km - 36 m - 3 ‰	●	22,0 km/h		
278	858	ST GERMAIN DU PUCH	↓			20h 06
		4 km - 120 m - 27 ‰		15,0 km/h		
283	862	CREON	D671 - D13	 7h 36		20h 24 4h 00
		2 km - 5 m - 2 ‰		22,0 km/h		
2	864	MAILLEAU	D239			4h 06

11	873	9 km - 17 m - 2 ‰		22,0 km/h			
		LANGOIRAN	D115				4h 31
		2 km - 11 m - 4 ‰		22,0 km/h			
14	876	PORTETS	D214				4h 38
		2 km - 11 m - 6 ‰		21,0 km/h			
16	878	CASTRES-GIRONDE	D219				4h 43
		8 km - 32 m - 4 ‰	●	22,0 km/h			
24	886	ST MORILLON	↓				5h 06
		7 km - 39 m - 6 ‰		21,0 km/h			
30	892	CABANAC	D219 - D651 - D111 E1				5h 26
		13 km - 55 m - 4 ‰		22,0 km/h			
43	905	ST MAGNE	D3 E15	Contrôle n° 8	0h 20	6h 01	6h 21
		9 km - 30 m - 3 ‰		22,0 km/h			
52	914	JOUÉ	D110 E5 - D134				6h 47
		7 km - 21 m - 3 ‰		22,0 km/h			
60	922	BIGANON	D134 - D120				7h 08
		6 km - 36 m - 6 ‰		21,0 km/h			
65	927	MOUSTEY	D834				7h 24
		7 km - 21 m - 3 ‰		22,0 km/h			
72	934	PISSOS	D34				7h 43
		13 km - 39 m - 3 ‰		22,0 km/h			
85	947	COMMENSACQ	D626 (ouest)	0h 20	8h 18	8h 38	
		7 km - 20 m - 3 ‰		22,0 km/h			
92	954	LABOUHEYRE	Rue de petit Landau - D626 - D63				8h 57
		12 km - 33 m - 3 ‰		22,0 km/h			
104	966	ESCORUCE	D63				9h 31
		15 km - 39 m - 2 ‰		22,0 km/h			
119	981	MEZOS	D66	0h 20	10h 14	10h 34	
		6 km - 29 m - 5 ‰		22,0 km/h			
125	987	UZA	D66 - D5 - VC				10h 50
		15 km - 75 m - 5 ‰		22,0 km/h			
140	1002	LINXE	D374				11h 32
		4 km - 12 m - 3 ‰		22,0 km/h			
144	1006	ESCALUS	VC - D652				11h 44
		5 km - 20 m - 4 ‰		22,0 km/h			
149	1011	LEON	D652 (alternative Piste Cyclable)				11h 57
		5 km - 50 m - 9 ‰	●	21,0 km/h			
154	1016	MOLIETS ET MAA	↓	Contrôle n° 9			12h 12
		4 km - 11 m - 2 ‰		22,0 km/h			
158	1020	MESSANGES	↓				12h 24
		3 km - 12 m - 4 ‰		22,0 km/h			
161	1023	VIEUX BOUCAU	D79	0h 50	12h 33	13h 23	
		19 km - 84 m - 4 ‰		22,0 km/h			
180	1042	CAPBRETON	D152 - D652				14h 15
		6 km - 16 m - 3 ‰		22,0 km/h			
186	1048	LABENNE	D810				14h 32
		4 km - 32 m - 8 ‰	●	21,0 km/h			
190	1052	ONDRES	↓				14h 43
		2 km - 47 m - 19 ‰		17,0 km/h			
192	1054	TARNOS	↓				14h 51
		6 km - 45 m - 7 ‰		21,0 km/h			
198	1060	BAYONNE (Pont St Esprit sur l'Adour)	Bords de la Nive - D3 - D754 - D254 - D255	0h 20	15h 09		
		12 km - 127 m - 10 ‰		21,0 km/h			
210	1072	ARBONNES	VC (Bassilour) - D810				15h 45
		6 km - 44 m - 8 ‰		21,0 km/h			
216	1078	GUETHARY	D810	Contrôle postal			16h 02
		6 km - 65 m - 11 ‰		21,0 km/h			
222	1084	ST JEAN DE LUZ	D912				16h 18
		2 km - 2 m - 1 ‰	●	22,0 km/h			
224	1086	CIBOURE	↓				16h 23
		13 km - 165 m - 13 ‰		19,0 km/h			
236	1098	HENDAYE					17h 04

DUNKERQUE / HENDAYE

Départ le Lundi 07 Septembre à 3h 30

GAUTHIER Gérard :

06 49 35 32 91

BOULVERT Jean-Luc :

06 76 87 28 45

} Saristes bienvenus